

Plans for HS2 Planning Sub Committee

Thursday 10th January
2019



HILLINGDON
LONDON



INVESTOR IN PEOPLE

www.hillingdon.gov.uk

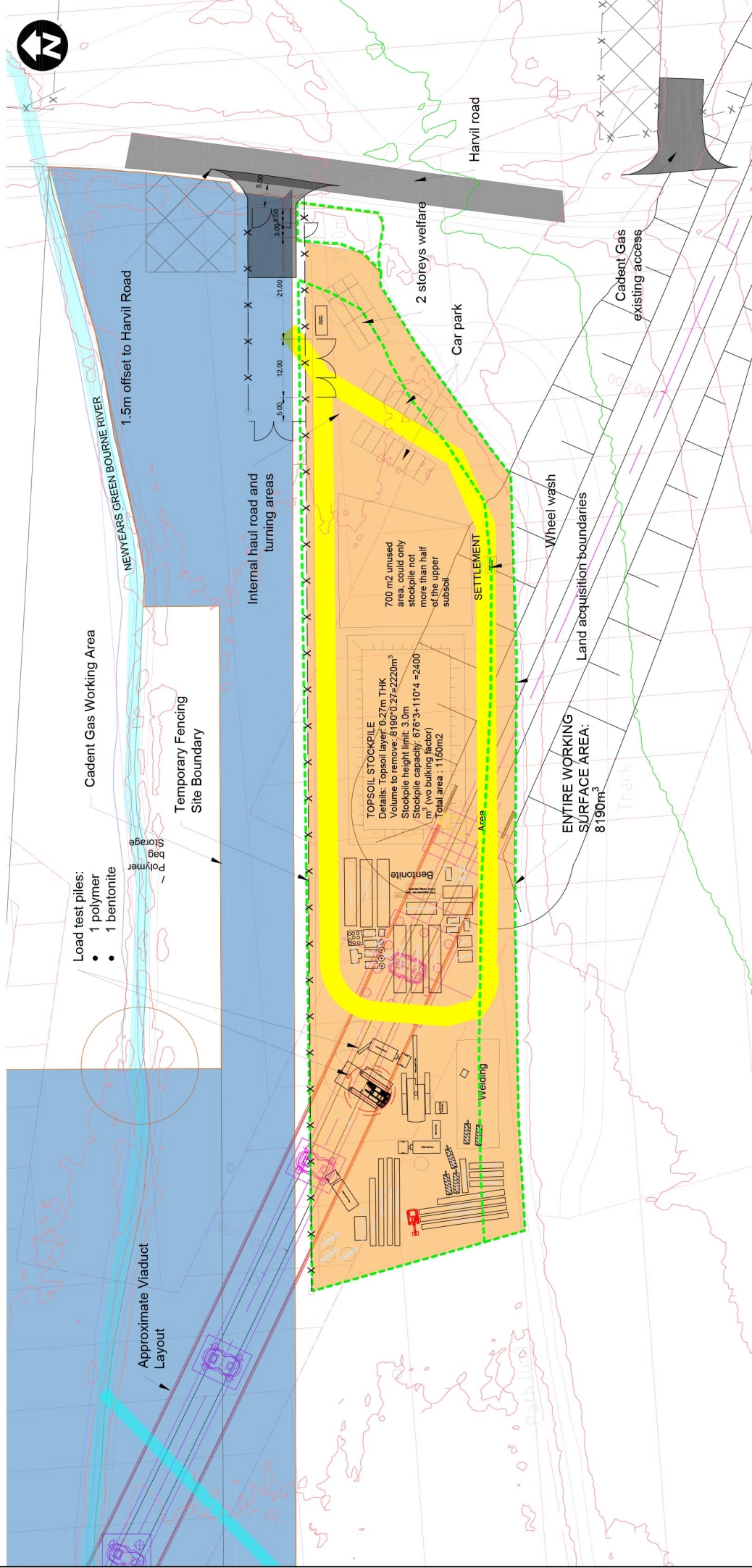
Report of the Head of Planning and Enforcement

Address: WORKSITES TO THE WEST OF HARVIL ROAD AND NORTH OF MOORHALL ROAD HAREFIELD

Development: Request for approval of Lorry Routes under condition imposed by Schedule 17 of the High Speed Rail (London - West Midlands) Act 2017 for Worksite 1: Land to the west of Harvil Road, south of Dews Lane and north of footpath U34 and Worksite 2: Land to the north of Moorhall Road

LBH Ref Nos: 74320/APP/2018/3986

LOAD TEST PILE COMPOUND ARRANGEMENT PLAN VIEW



Load test piles:

- 1 polymer
- 1 bentonite

FOR INFORMATION

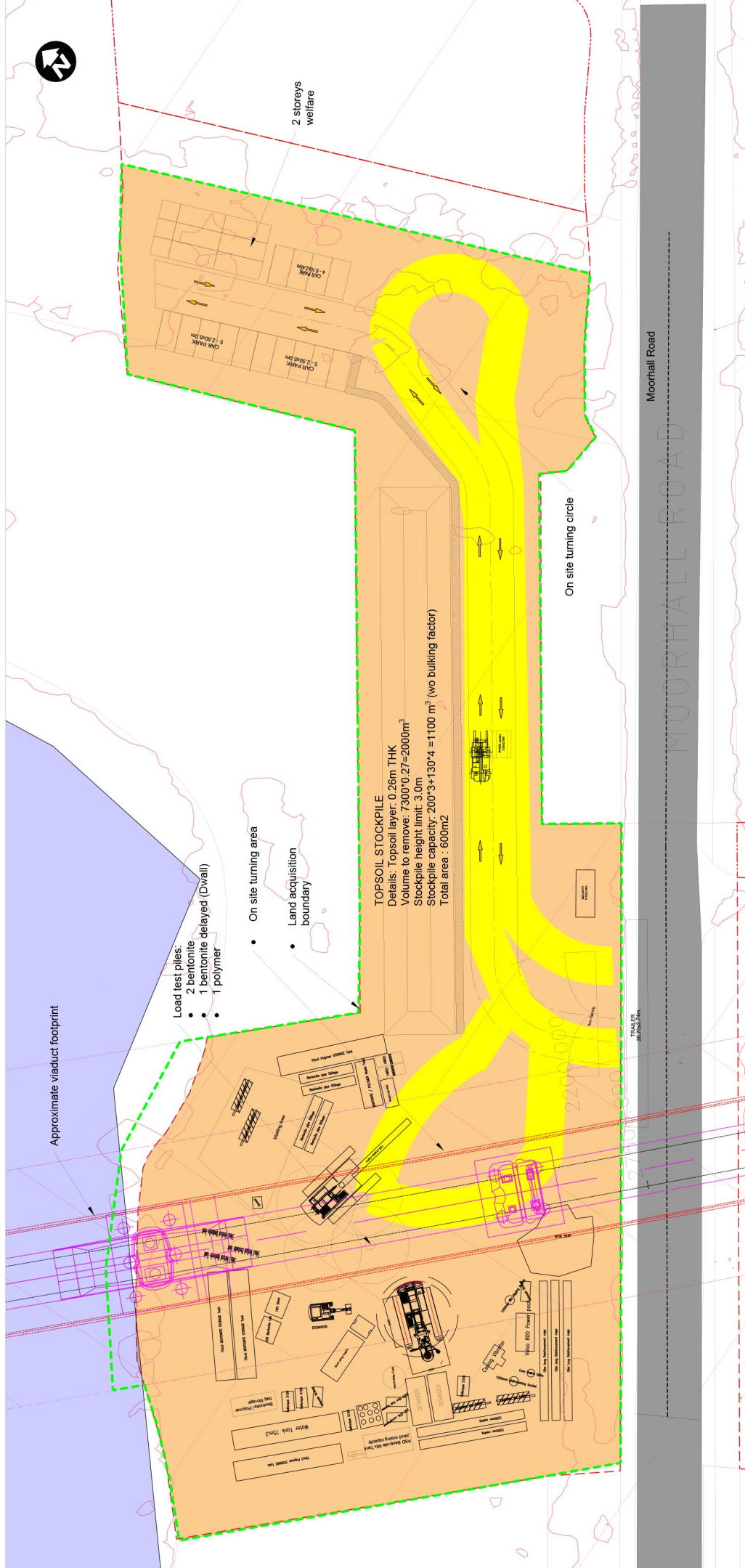
Rev	Description	Drawn	Checked	Doc No.	ISS Date	Scale with caution as distortion can occur	Approach/Notes
PT01		DL 05/11/18					<p>ISS prepared by HS2 and available for any other contractors to use, but the reproduction of this document without the prior written permission of HS2 or it is issued in part or issued incomplete in any way.</p> <p>© Crown Copyright and database right 2017. All rights reserved. Ordnance Survey Licence number: 100047406</p> <p>© Crown Copyright material is reproduced with the permission of Land Registry under licence granted by the Controller of Her Majesty's Stationery Office. This document is the property of HS2 and shall not be published, copied, altered or otherwise used without the prior written permission of Land Registry. HS2 and Land Registry shall not be liable for any loss or damage caused by the use of this document for any purpose other than that for which it was prepared.</p>
<p>Project/Contract: COLINE VALLEY VIADUCT & SURFACE WORKS</p> <p>Design Stage: SCHEME DESIGN</p> <p>Drawn: D Leroyer</p> <p>Checked: M Klein</p> <p>Date: 05/11/18</p> <p>Scale: 1:400</p> <p>Sheet: A1</p> <p>Project/Contract: HS2 - IMC05 CONTRACT</p> <p>Design Function: TOWN AND COUNTRY PLANNING</p> <p>Drawn: D Leroyer</p> <p>Checked: M Klein</p> <p>Date: 05/11/18</p> <p>Scale: 1:400</p> <p>Sheet: A1</p> <p>Project/Contract: IMC05-AJ-TP-DGA-CS01_CL01-803001</p> <p>Revision: P01</p> <p>Drawn: D Leroyer</p> <p>Checked: M Klein</p> <p>Date: 05/11/18</p> <p>Scale: 1:400</p> <p>Sheet: A1</p> <p>Project/Contract: IMC05-AJ-TP-DGA-CS01_CL01-803001</p> <p>Revision: P01</p>							



OFFICIAL

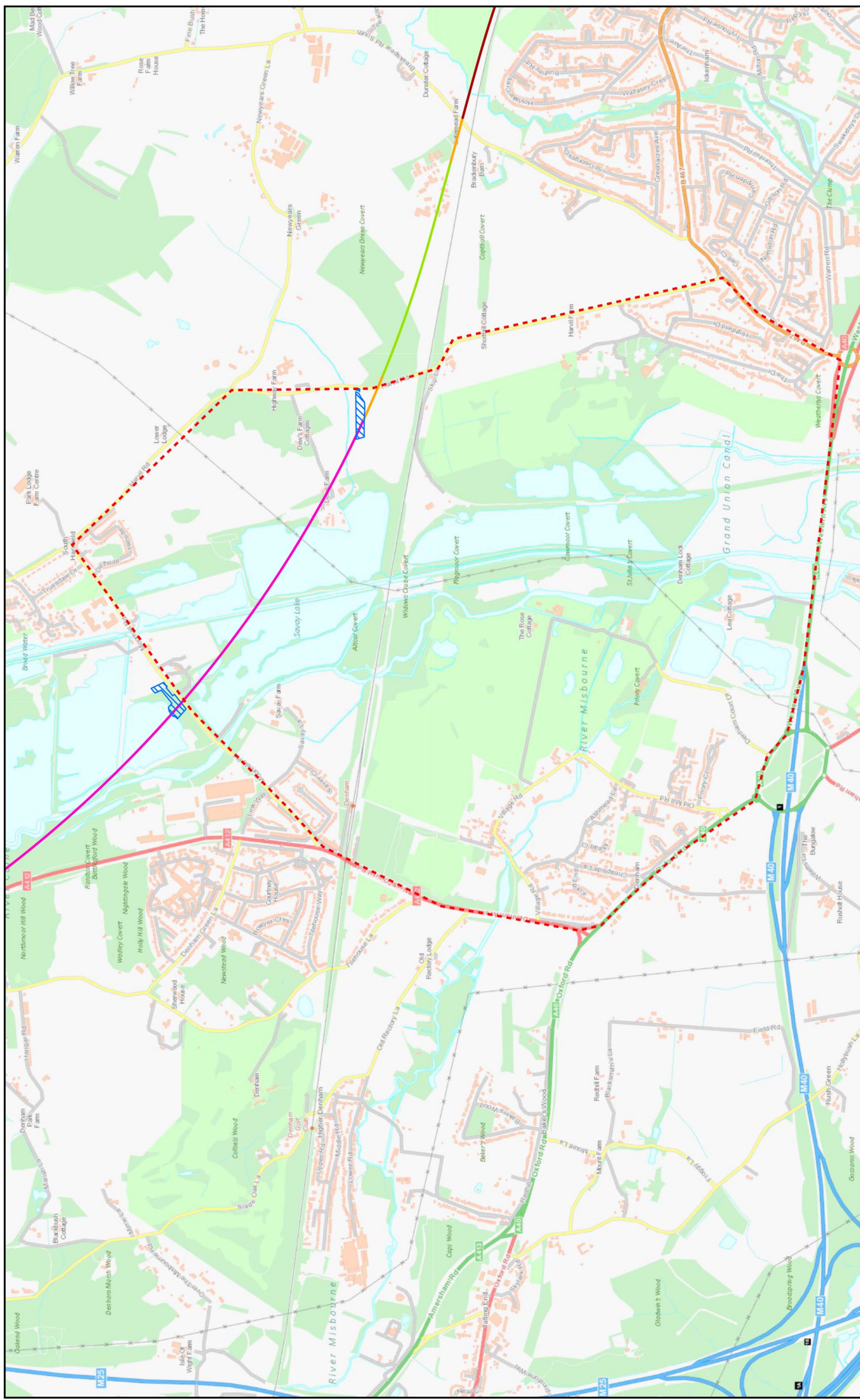
ALIGN JV

LOAD TEST PILE COMPOUND ARRANGEMENT PLAN VIEW



FOR INFORMATION

Rev	Description	Drawn	Checked	Con Appr	HSE Appr	Scale with caution as distortion can occur.
P01	First Issue	05/11/18				
<p>Legend/Notes:</p> <p>HSE Health & Safety Responsibility for any site activities, which may have the potential to impact on the environment, shall be the responsibility of the contractor after allocation, amendment or alteration of it is issued in part or issued necessary in any way.</p> <p>© Crown Copyright and database right 2017. All rights reserved. Ordnance Survey License number: 100049150</p> <p>© Crown Copyright material is reproduced with the permission of Land Registry under delegated authority from the Controller of Her Majesty's Stationery Office. This document is the property of HS2 Limited. It is to be used for the purposes for which it is issued and is not to be used for any other purpose without the prior written consent of HS2 Limited. It may be used for legal or other official purposes.</p>						
<p>Project/Contract: COLNE VALLEY VIADUCT & SURFACE WORKS</p> <p>Discipline/Function: TOWN AND COUNTRY PLANNING</p> <p>Design Stage: SCHEME DESIGN</p> <p>Drawn: D.Leroyer</p> <p>Checked: D.Leroyer</p> <p>Date: 05/11/18</p> <p>Scale: 1:250</p> <p>Drawing No.: 1MCO5-AJ-JP-DGA-CS01-CL01-903002</p> <p>Project/Contract: HS2 - 1MCO5 CONTRACT</p> <p>Discipline/Function: TOWN AND COUNTRY PLANNING</p> <p>Drawn: D.Leroyer</p> <p>Checked: D.Leroyer</p> <p>Date: 05/11/18</p> <p>Scale: 1:250</p> <p>Drawing No.: 1MCO5-AJ-JP-DGA-CS01-CL01-903002</p>						
<p>Created/Originator: ALIGN JV</p> <p>Code: SZ</p> <p>Suitability for Information</p> <p>Official</p> <p>h^s2</p>						
<p>OVERVIEW</p> <p>0 5 10 20 METRES</p>						



H2S

Scale at A3: 1:15,000

Registered in England. Registration number 0791986.
Registered office: 2, Seville, Cambridge, CB2 3RQ, UK.

Doc Number: 1MC05-ALJ-TP-MAP-CS01_CL01-000002 Date: 11/10/18

Rev: C01

Lorry Route to Moorhall Road and Harvil Road Worksites



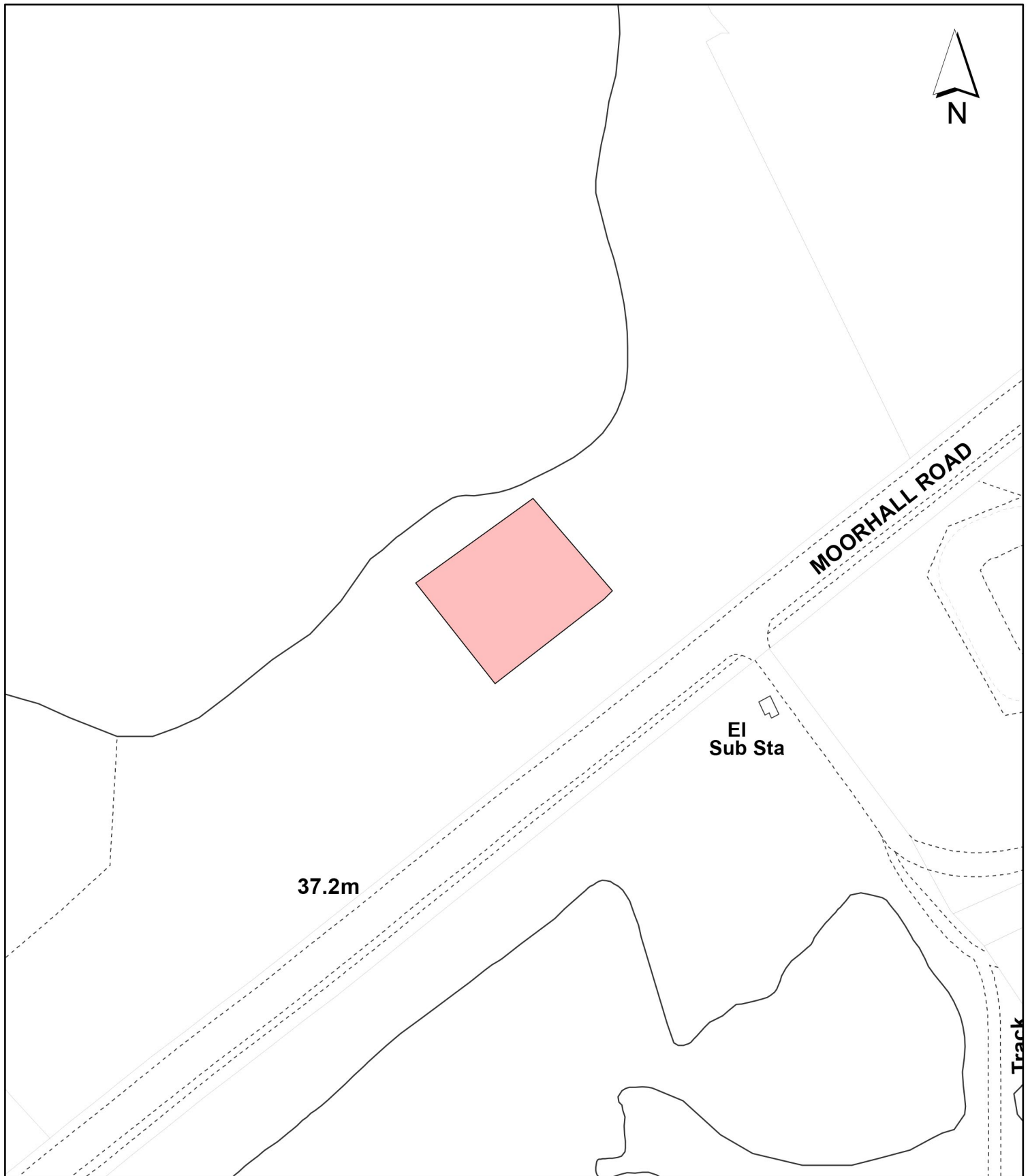
LEGEND	DESCRIPTION
	LOTING
	EMPAVEMENT
	GREEN TUNNEL
	RETAINING WALL
	BORIS TUNNEL
	LOAD TEST PILES
	LODY ROUTE
	STATION
	TUNNEL PORTAL
	VALUET
	ALL OTHER VALUES
	LOAD TEST PILES
	ALIGNMENT
	DESIGN TYPE

H2S Ltd accept no responsibility for any circumstances, which arise from the reproduction of this map after alteration, amendment or abbreviation or if issued in part or issued incomplete in any way.

© Crown copyright and database rights 2018

Contains Environment Agency information © Environment Agency and database right. © Crown copyright material is reproduced with the permission of Land Registry under delegated authority from the Controller of HMSO.

This material was last updated on (date) and may not be copied, distributed, sold or published without the formal permission of Land Registry and Ordnance Survey. It is not to be used for any other purpose. © Crown Copyright Ordnance Survey.



Notes:

 Site boundary

For identification purposes only.
 This copy has been made by or with the authority of the Head of Committee Services pursuant to section 47 of the Copyright, Designs and Patents Act 1988 (the Act).
 Unless the Act provides a relevant exception to copyright.
 © Crown copyright and database rights 2018 Ordnance Survey 100019283

Site Address:

Worksites to the West of Harvil Road and North of Moorhall Road

Planning Application Ref:

74320/APP/2018/3986

Planning Committee:

HS2

Scale:

1:1,250

Date:

January 2019

LONDON BOROUGH OF HILLINGDON
 Residents Services
 Planning Section

Civic Centre, Uxbridge, Middx. UB8 1UW
 Telephone No.: Uxbridge 250111



HILLINGDON
 LONDON